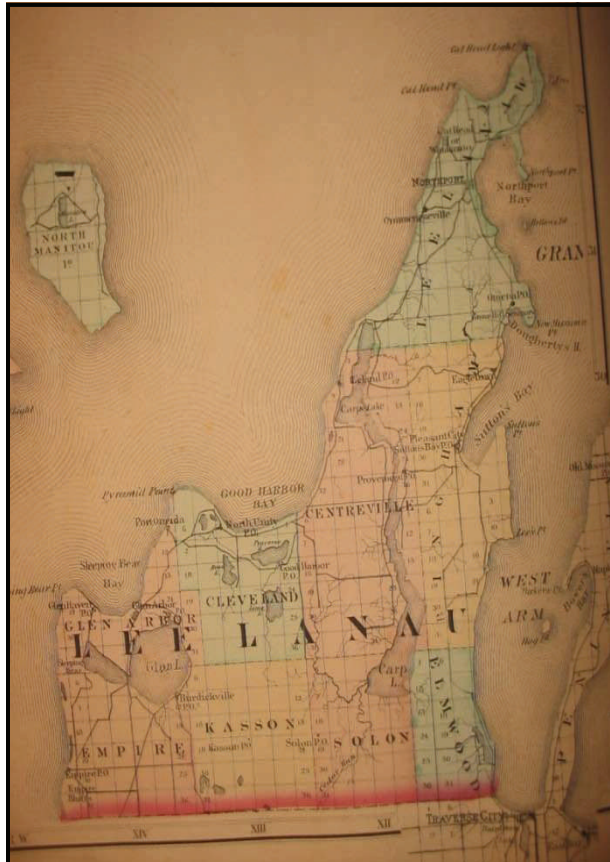


THE LEELANAU SCENIC HERITAGE ROUTE



A guide to the
scenic, historic and recreational opportunities
along one of Michigan's designated highways
— Leelanau County

\$2.00



Leelanau Scenic Heritage Route Mission Statement

The Heritage Route Committee is dedicated to promoting measures which protect and enhance the scenic, historical, and recreational characteristics of Michigan State Highways 22, 109, and 204 as they traverse the rural countryside and unique communities of Leelanau County.



A program of



**Northwest Michigan
Council of Governments**

Let Our Resources Work For You.

Table of Contents

Overview of Map and Wayfinding Guide: Page 4

**The Leelanau Scenic Heritage Route:
AN INTRODUCTION – Page 6**

The Landscape and Human Journey – Page 7

THE HERITAGE ROUTE

Elmwood Township – Page 8

Bingham Township – Page 10

Suttons Bay Township – Page 12

Village of Suttons Bay – Page 14

Lake Leelanau Area: M-204 Connector Road – Page 16

Leelanau Township (south) – Page 18

Village of Northport and Leelanau Township (north) – Page 20

Leelanau Township (southwest) – Page 22

Leland Township – Page 24

Leland – Page 26

Centerville and Cleveland Townships – Page 28

Glen Arbor Township – Page 30

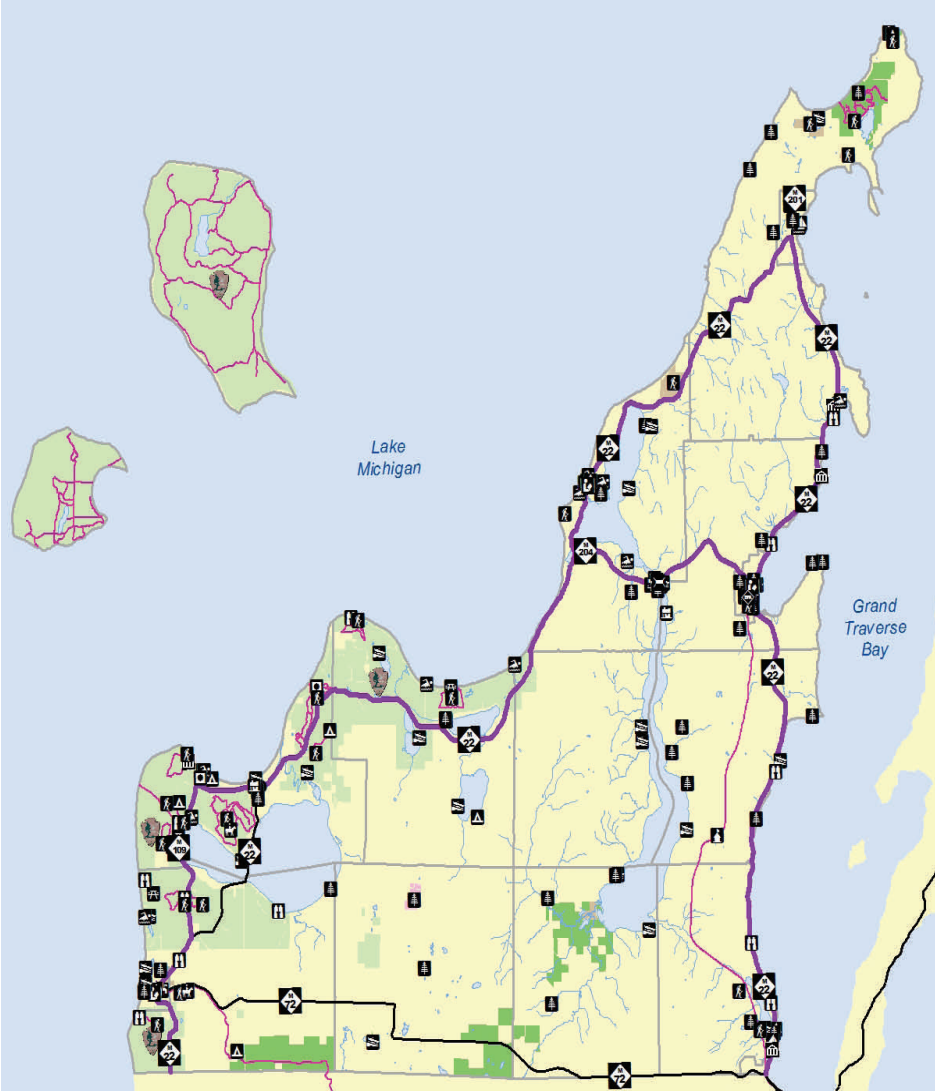
Empire Township – Page 34

Village of Empire – Page 36

Recycling Sites – Page 39

Resources – Page 40

Leelanau County

































The Guide starts here and heads North



About this Wayfinding Guide

This Wayfinding Guide provides an overview of the scenic, historic, and recreational opportunities associated with the Leelanau Scenic Heritage Route—M-22, M-109 and M-204. The Guide is divided into separate maps for each township/village area. **Please read the map icons as if you were driving, bicycling, or walking starting from the southeast side of the County going up and around the County. M-204 is the cross connector as shown by the arrows.**

- | | | | |
|---|------------------------|---|----------------------|
|  | Beach |  | Towns |
|  | Campground |  | LSHR |
|  | Equestrian Trail |  | State Trunkline |
|  | Harbor/Marina |  | Primary Roads |
|  | Hiking |  | Non-Motorized Trails |
|  | Historic Bridge |  | Streams |
|  | Historic Depot |  | Lakes |
|  | Historic Lodging | Public Lands | |
|  | Historic Schoolhouse |  | County |
|  | Library |  | State |
|  | Lighthouse |  | Federal |
|  | Museum |  | Leelanau Conservancy |
|  | Park | | |
|  | Park Headquarters | | |
|  | Picnic Area | | |
|  | Points of Interest | | |
|  | Public Water Access | | |
|  | Scenic View | | |
|  | Sleeping Bear Dunes NL | | |

Leelanau Scenic Heritage Route

AN INTRODUCTION

The Leelanau Scenic Heritage Route begins on the east side of Leelanau County at the Elmwood Township line and traverses north along Grand Traverse Bay/Lake Michigan to Northport, then down the west side of the County turning off on M-109 through Sleeping Bear Dunes National Lakeshore, then back to M-22 through Empire to the Benzie County line. The Route also includes the County connector east-west road M-204 which runs across the center of the County and crosses over Lake Leelanau at the narrows. The Leelanau Scenic Heritage Route was officially designated a Michigan Scenic Heritage Route by the state legislature in 2002.

The Heritage Route Committee works to protect the natural and rural landscape with its many vistas and open spaces such as the orchards, vineyards, fields, hills, valleys, forests, and waterways. And, the historic and recreational attributes. The Committee members include representatives from the Grand Traverse Band of Ottawa and Chippewa Indians, Leelanau County, each township and village, the MI Department of Transportation, Sleeping Bear Dunes National Lakeshore, organizations, and citizens.

Roadway Safety and Etiquette

The Leelanau Scenic Heritage Route is enjoyed by many people. There are full time and seasonal residents, farmers, visitors and vacationers who all travel the corridor in automobiles, trucks, motorcycles, bicycles and on foot to revel in its natural beauty.

Some of the most treasured characteristics of the corridor are also the ones that create the most concern for safety among users. Those concerns include: the heavier traffic area at the southeast portion of the Route and the sightseeing traffic, both requiring sensitivity on the part of motorists, truckers, bicyclists, and pedestrians. When you travel the Leelanau Scenic Heritage Route, please be considerate of those who live along the corridor by practicing safe, courteous travel behavior, have “designated viewers”, and use only designated pull offs.

The Leelanau Scenic Heritage Route Committee receives ongoing technical and administrative assistance from the Northwest Michigan Council of Governments with financial support from the Michigan Department of Transportation.

The Landscape and Human Journey

Michigan State Highway 22 evolved during the last century from a muddy wagon track to a major transportation link between the coastal villages of Leelanau County. The Highway serves multiple purposes: it is a major artery of commerce for Leelanau County, a scenic corridor for viewing some of the county's most memorable vistas, and a gateway to the Sleeping Bear Dunes National Lakeshore for over 1.5 million visitors annually. The Heritage Route mostly follows the shoreline of Lake Nippising, the predecessor of Lake Michigan.

Winding and scenic, M-22 acts as the primary corridor around the Leelanau Peninsula. The landscape of the region is a combination of rural and near wilderness with small towns and settled crossroads with residential homes, shops, and tree-lined streets. This Route provides the traveler from Greilickville to Northport, from Leland to Empire, whether local resident, seasonal resident, or visitor the opportunity to experience the many unique villages, businesses, wineries, and scenic views that are woven into the landscape of Leelanau County.

It is because of this special charm that so many people visit Leelanau County year-round to enjoy its beauty, tranquility and rural atmosphere. Tourism in this region is an integral part of the local economy and it is M-22, M-109, and M-204 that provide the routes for visitors and commerce coming into and around the County. As tourism and commerce continued to grow, many citizens became concerned with the increase in use of these roads and the impact that it has on the local communities. It may be inevitable that growth will continue to spill over into Leelanau County and the scenic attributes of the region and the Heritage Route will, in turn, be compromised.

It is for these reasons that the residents of Leelanau County supported the designation of Michigan State Highways 22, 109 and 204 as the Leelanau Scenic Heritage Route. The Committee assists in the decision-making processes with the Michigan Department of Transportation to provide an opportunity for residents and visitors to continue to experience the beauty and rural character that this area offers, while limiting the impact of increasing development and tourism on the daily life of local communities. This process allows the residents of Leelanau County a proactive way to participate in the decisions along the Route that may impact growth and development in their local communities.

On M-22:



Discovery Center Great Lakes

13240 S. West Bay Shore Drive; www.discoverygreatlakes.org
Great Lakes Children's Museum
Watershed Center Grand Traverse Bay
Maritime Heritage Alliance
Traverse Area Community Sailing



Maritime Heritage Dock

Madeline—schooner
Welcome— replica Revolutionary War arms sloop



Greillickville Harbor Park

Elmwood Township: M-22
Beach area, covered picnic facility, grills, playground equipment



Elmwood Township Marina

13051 S. West Bayshore Drive
Marina with deep water launch capability



Roadside Park

Michigan Department of Transportation
M-22: access to West Grand Traverse Bay/Lake Michigan



Roadside Park

Michigan Department of Transportation
M-22: pull off area, view of West Grand Traverse Bay/Lake Michigan

On Cherry Bend Road:



Cedar Lake Boat Launch

Michigan Department of Natural Resources and Environment
Cherry Bend Road, 1/4 mile west of M-22



Leelanau Trail

TART Trails, Inc.
Trailhead with parking lot



DeYoung Natural Area

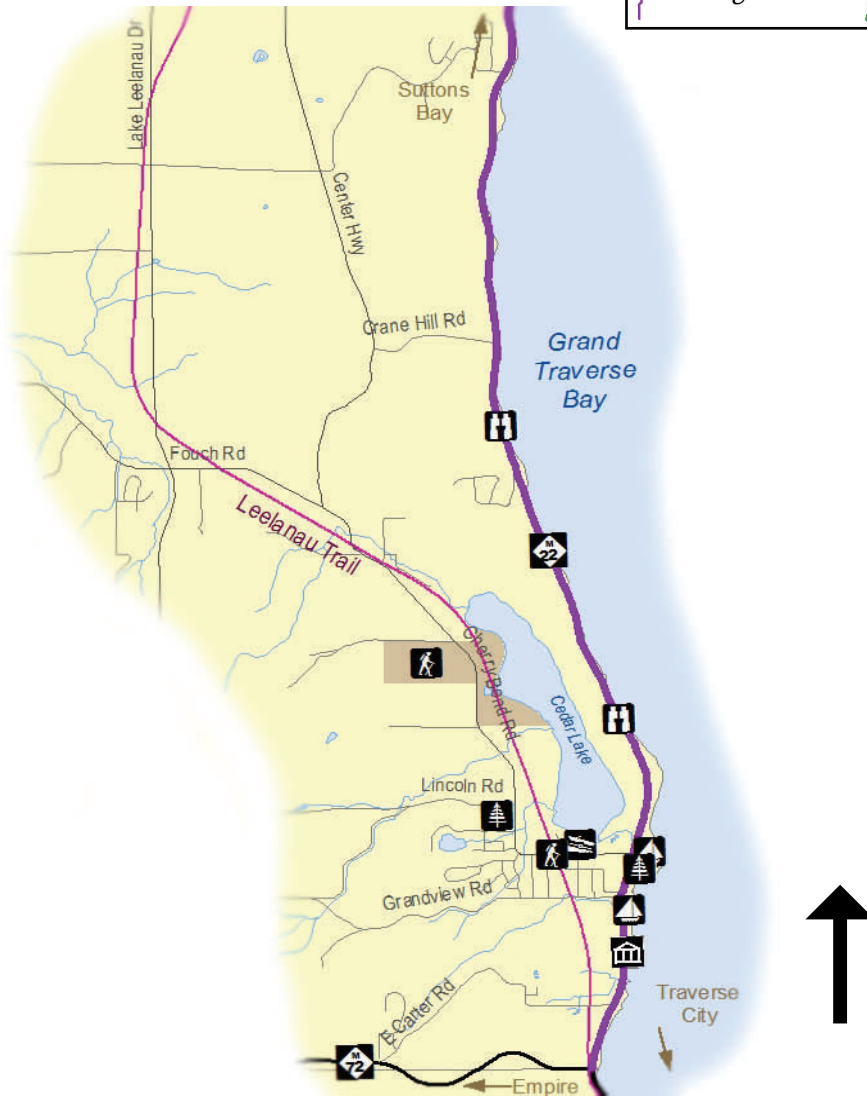
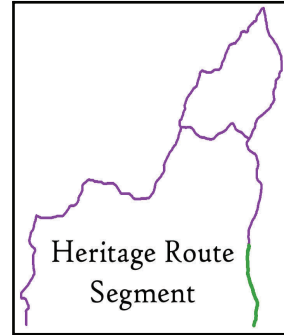
Leelanau Conservancy: 2 miles from M-22 on both sides of road
144 acres, historic farmstead, Cedar Lake and Leelanau Trail access,
birdwatching, wildflowers, fishing pier



Cherry Bend Community Park

Elmwood Township Cherry Bend Road/Lincoln Road
Covered picnic facilities with grills, playground equipment, tennis
courts; soccer, volleyball and baseball field

Elmwood Township





Bingham Schoolhouse/Township Hall

National and State Historic Structure
Southeast corner of Bingham Road (County Road 618) and
Center Highway Country Road 633)



Bougey Park

Bingham Township: east end of Bingham Road at Grand
Traverse Bay
Picnic tables, grills, pavilion and swings, beach area, port-a-
johns, trash containers



Groesser Park

Bingham Township: south of Hilltop Road
Sandy shores, scenic view, undeveloped



Boat Launch and Roadside Park

MI Department of Natural Resources and Environment
M-22: near Hilltop Road
Picnic Table, access to West Grand Traverse Bay/Lake
Michigan

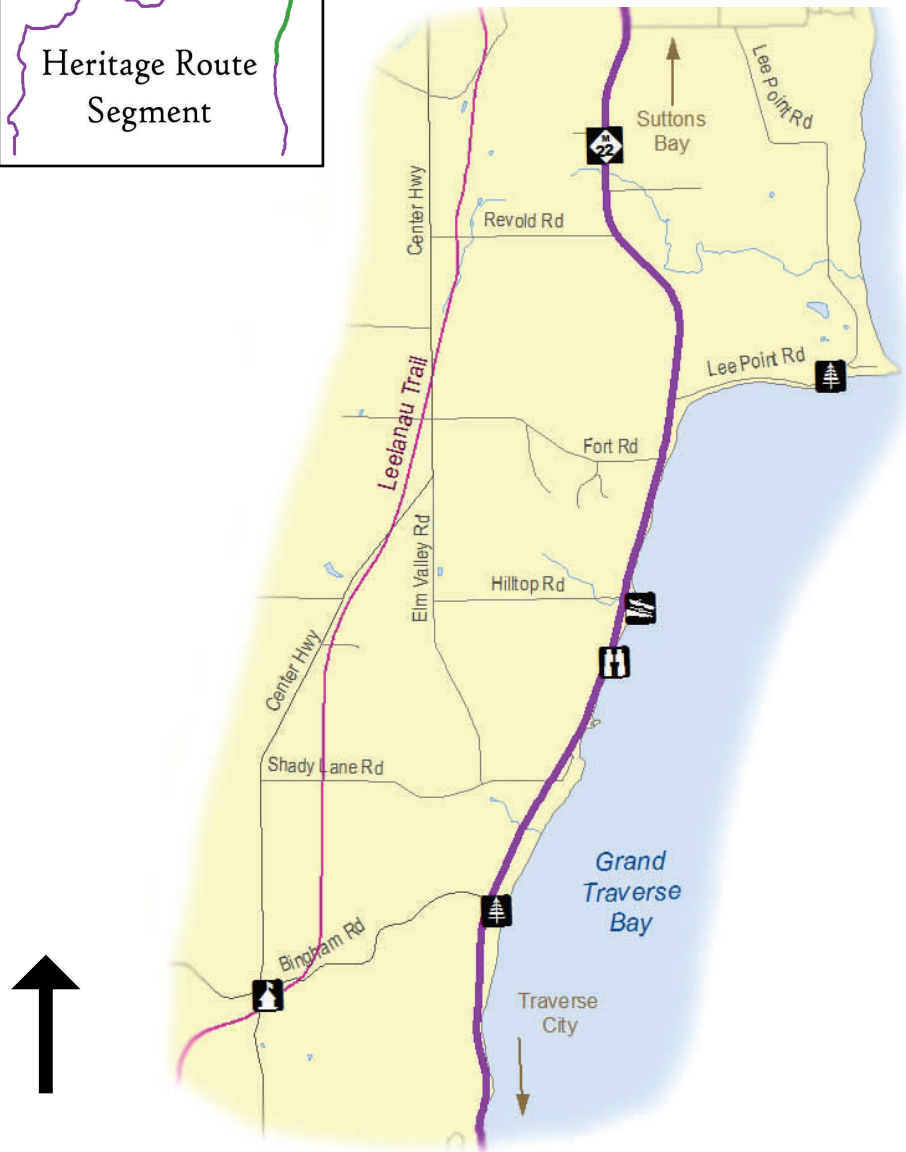
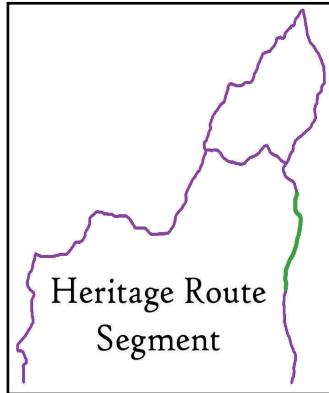


Hendryx Park

Bingham Township: Lee Point Road 1.5 miles east of M-22 on
Grand Traverse Bay
Breathtaking views of Power Island, sandy shore, parking, grill,
picnic tables, port-a-johns, trash containers



Bingham Township





Herman Center Park

Suttons Bay Township: at Center Highway
(County Road 633) and Herman Road
Will Active and passive recreation; no facilities as yet.



Lover's Lane Park

Suttons Bay Township: west end of Lover's Lane off of
Stoney Point Road
Swimming and water access



Vic Steimel Park

Suttons Bay Township—Nanagosa Trail
Swimming, picnic tables, boat launch, grills, trash
containers

Please see Village of Suttons Bay inset on pages 14-15.



MI Department of Transportation Roadside Park

Near the 45th Parallel; north of Suttons Bay on
Grand Traverse Bay/Lake Michigan
Pull off for view of Grand Traverse Bay/Lake Michigan



45th Parallel Park

Suttons Bay Township
Passive recreational facility, hiking, views, access to
Grand Traverse Bay/Lake Michigan



Eyaawing Museum and Cultural Center

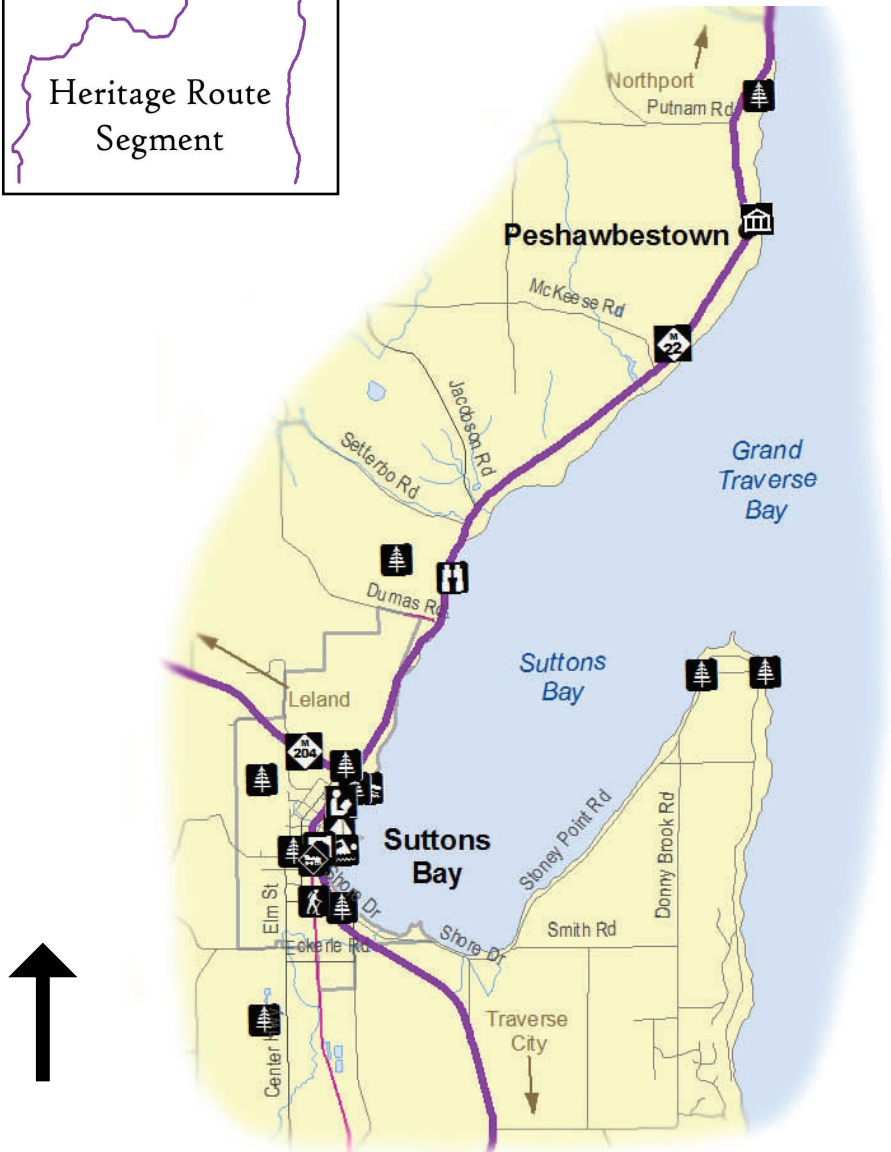
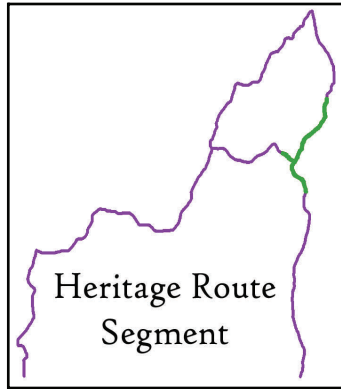
Grand Traverse Band of Ottawa and Chippewa Indians
M-22 in Peshawbestown



Graham Green Park

Suttons Bay Township east of M-22
Swimming, picnic tables, grills, toilets, wooded area

Suttons Bay Township





Sutton Park

Southshore Drive
Swimming, picnic shelter, playground, bathroom



Leelanau Trail

TART Trails: Fourth Street west of M-22



Water Wheel Park

St. Mary's Avenue
Picnic tables, open field, bike rack, water wheel on creek



Leelanau Transit Company Suttons Bay Depot

National and State Historic Structure
101 Cedar Street, Suttons Bay



Inland Seas Education Association

100 Dame Street
Education, scientific exhibits, wetland demonstration site



Village Coal Dock

Village of Suttons Bay: End of Dame Street
Fishing pier, boating, boardwalks



Village Marina Park Complex

End of Adams Street: 326 Front Street
Swimming, bathhouse, boating, boat launch and docks (marina), fishing, playground, walking paths



Suttons Bay-Bingham District Library

416 Front Street



North Park

Village of Suttons Bay: east of M-22 at M-204
Boat launch, boat parking, covered pavilion, seasonal restroom



Bahle Park

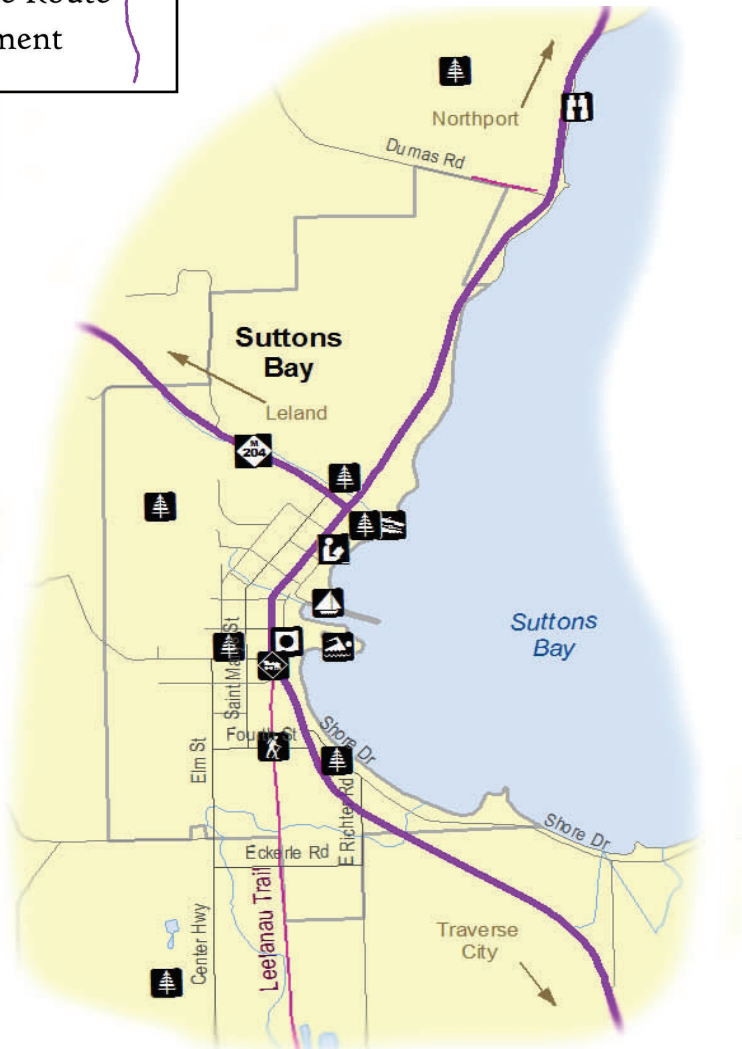
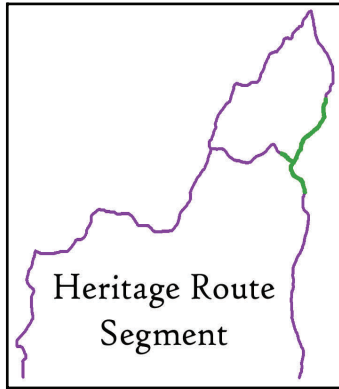
North end of West Street
30 acres of walking trails, cross country skiing, sledding, warming house



Deuster Park

Village of Suttons Bay: just north of M-204 off of M-22
Fenced fields, a building, natural wooded area, parking

Village of Suttons Bay



Lake Leelanau Area



Fountain Point Resort

Historic District of National Significance/State Historic Structure
990 South Lake Leelanau Drive (County Road 641)



Horn Road Public Access

Boat Dock



MDNRE Public Access/Boat Launch

County Road 641



Lake Leelanau Narrows Bridge

MI Department of Transportation
National Historic Structure



St. Mary's Street

Parking, dock and boat launch



East Mienrad Street Public Access

Boat launch, dock, port-a-john



William Street

Lake Leelanau Access Site



St. Joseph Street

Lake Leelanau Access Site



Grove Park

Leland Township Park: Gertrude Street south of M-204
Tennis courts, picnic tables, shelter, playground, water,
basketball court



Lake Leelanau Baseball Diamond

Leland Township Park: County Road 641 south of M-204
Baseball field, dugout, parking, potable water



Schneider's Beach Park

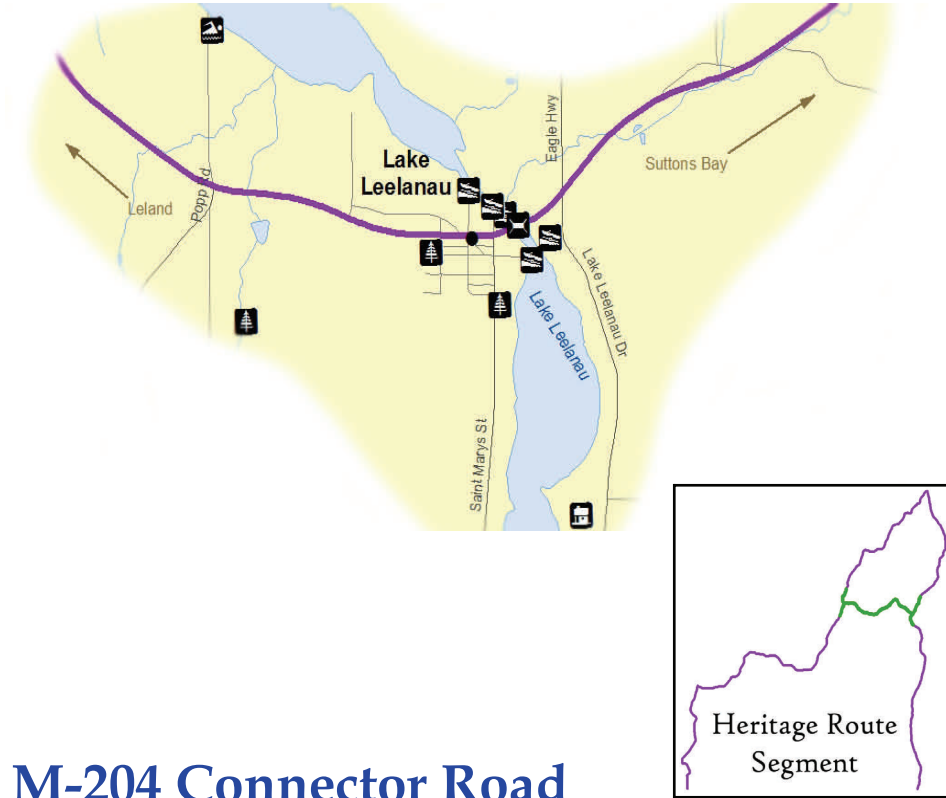
Leland Township: end of Popp Road on Lake Leelanau
Sandy Beach, dock, picnic area, grills, firepit, boat launch



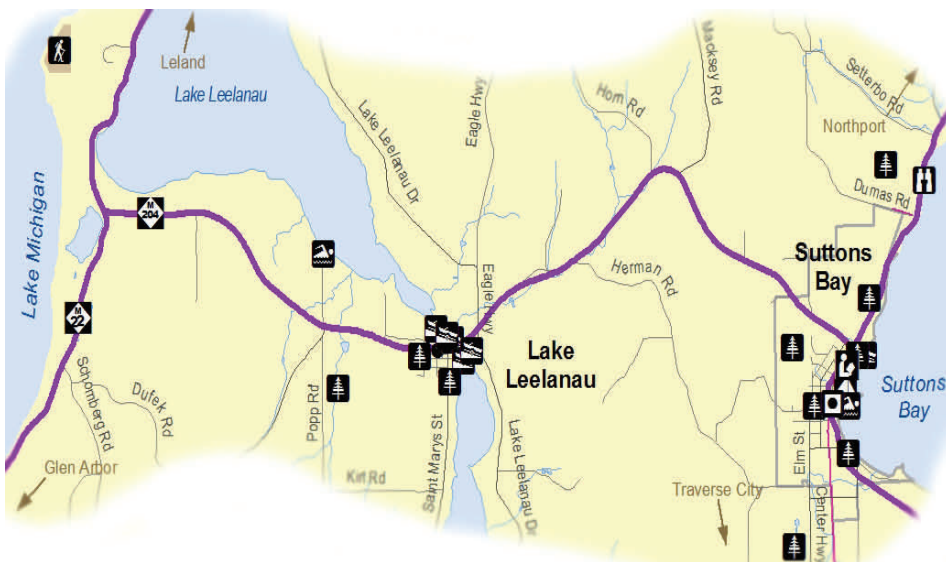
Provemont Pond Recreation Area

Leland Township: Popp Road south of M-204
Fishing pond, hiking

Lake Leelanau Area



M-204 Connector Road





Scenic view
M-22 driving north



Omena Historical Society Museum — Putnam House
M-22 in Omena



Omena Beach
Leelanau Township: Omena Point Road off of M-22
Sandy beach, swimming, playground, picnic tables, vault toilet



Omena in Winter



Omena in the Fall

Please see the Village of Northport on the next page.

Leelanau Township (south)





Municipal Bathing Beach
 Village of Northport: Shore Drive
 Playground, volleyball court, pit toilets



Haserot Waterfront Park
 Village of Northport: Rose Street



G. Marsten Dame Marina
 Village of Northport: 105 Bay Street
 Picnic tables, grills, fishing, boat moorings, swimming, toilets



Mill Pond
 Village of Northport: Mill Street
 Fishing



Buster Dame Recreation Field
 Leelanau Township
 Ball diamonds, bleachers, concession stand, handicapped restrooms



Braman Hill Recreation area
 Leelanau Township: west between Melkild and Johnson Roads
 Scenic overlook, picnic tables, grills, fire pit, water, basketball courts, tennis courts, skateboard park, sledding hill, lighting ice rink, warming room, handicapped accessible restrooms, shooting range, telephone

Sites north of Northport: These areas may be reached using M-201 north out of the Village, reaching county roads.



Finton Natural Area
 Leelanau Conservancy
 Turn right on Northpoint Point Road, just across from Paradisia Road



Leelanau State Park Trails Area — State of Michigan
 Densmore Road off of Woolsey Lake Road near the Woolsey Airport
 8.5 miles of hiking, cross country skiing, swimming, hunting, toilets



Leelanau State Park
 State of Michigan
 Lighthouse Point Road at the Tip of the Peninsula



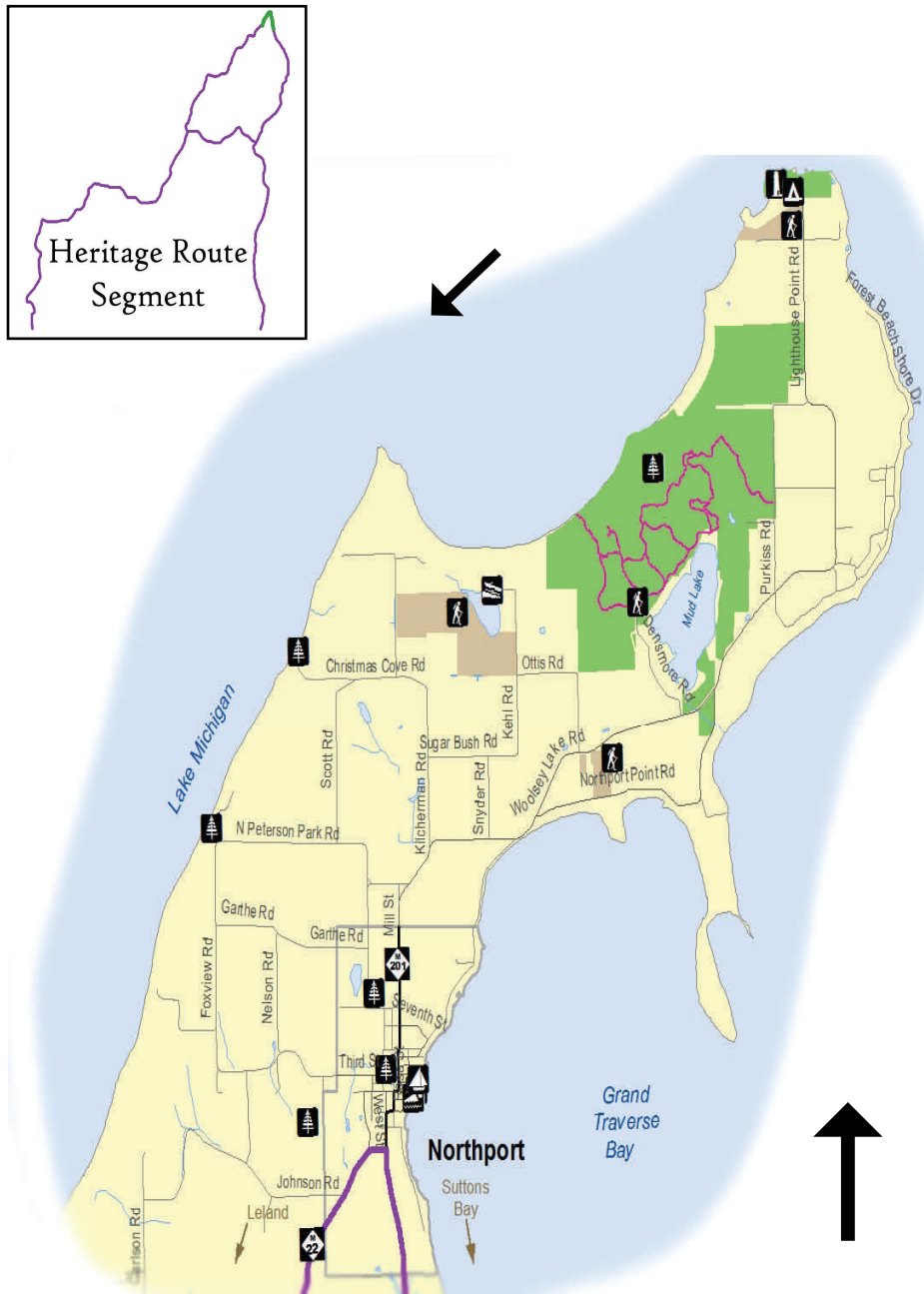
42 rustic campsites along Lake Michigan, two mini cabins, picnic pavilion with tables and grills, playground area, pit toilets



Grand Traverse Lighthouse and Museum

Continued on next page 22.

Village of Northport Leelanau Township (north)



**Leelanau Township (north) continued from previous page -
not shown on the adjacent map**



Lighthouse West Natural Area

Leelanau Conservancy
Cathead Bay Drive off of Lighthouse Point Road (County Road 629)
42 acres, 640 feet of Lake Michigan shoreline



Kehl (Leg) Lake Boat Launch

North end of Kehl Lake



Kehl Lake Natural Area

Leelanau Conservancy
North of Woolsey Lake Road to Snyder Road to
Sugarbush to Kehl Road
227 acres, hiking, cross country skiing, snowshoeing, wildflowers



Christmas Cove Park

Leelanau Township: Christmas Cove Road
Sand beach, swimming, picnic tables, vault toilet



Peterson Park

Leelanau Township: Peterson Park Road End
Stairway to beach, picnic tables, grills, play equipment, volleyball
area, pavilion, water, vault toilets

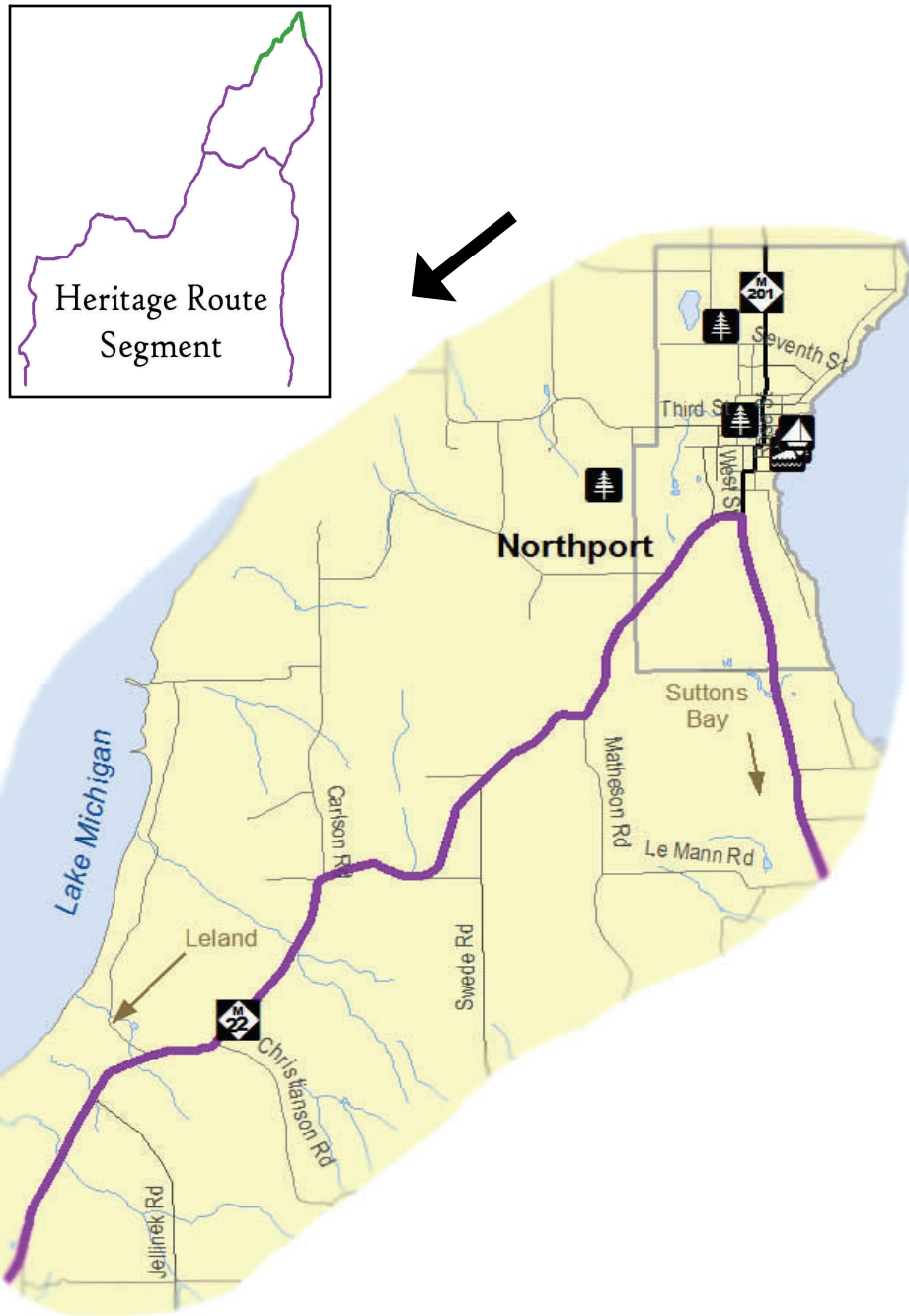
Leelanau Township (southwest)

Driving South and West towards Leland:
Note rolling hills and views of Lake Michigan



Pastoral View — Northport Area

Leelanau Township (southwest)





Houdek Dunes

Leelanau Conservancy: Five miles north of Leland, north of County Road 626

330 acres, a mile of frontage on M-22, 4,500 feet of frontage along Houdek Creek, hiking, cross country skiing, snowshoeing



Dr. John G. Suelzer and East Leland Memorial Park

Leland Township: Northeast Lake Leelanau

.5 miles north of Alpers Road off of County Road 641



Boat launch, dock, parking, beach, picnic area, grills, firepit, playground



Porter's Landing NE Lake Leelanau Public Access

Horn Road off of Lake Leelanau Drive

No parking



Whaleback Natural Area

Leelanau Conservancy: M-22 one mile north of M-204 on the west side of M-22

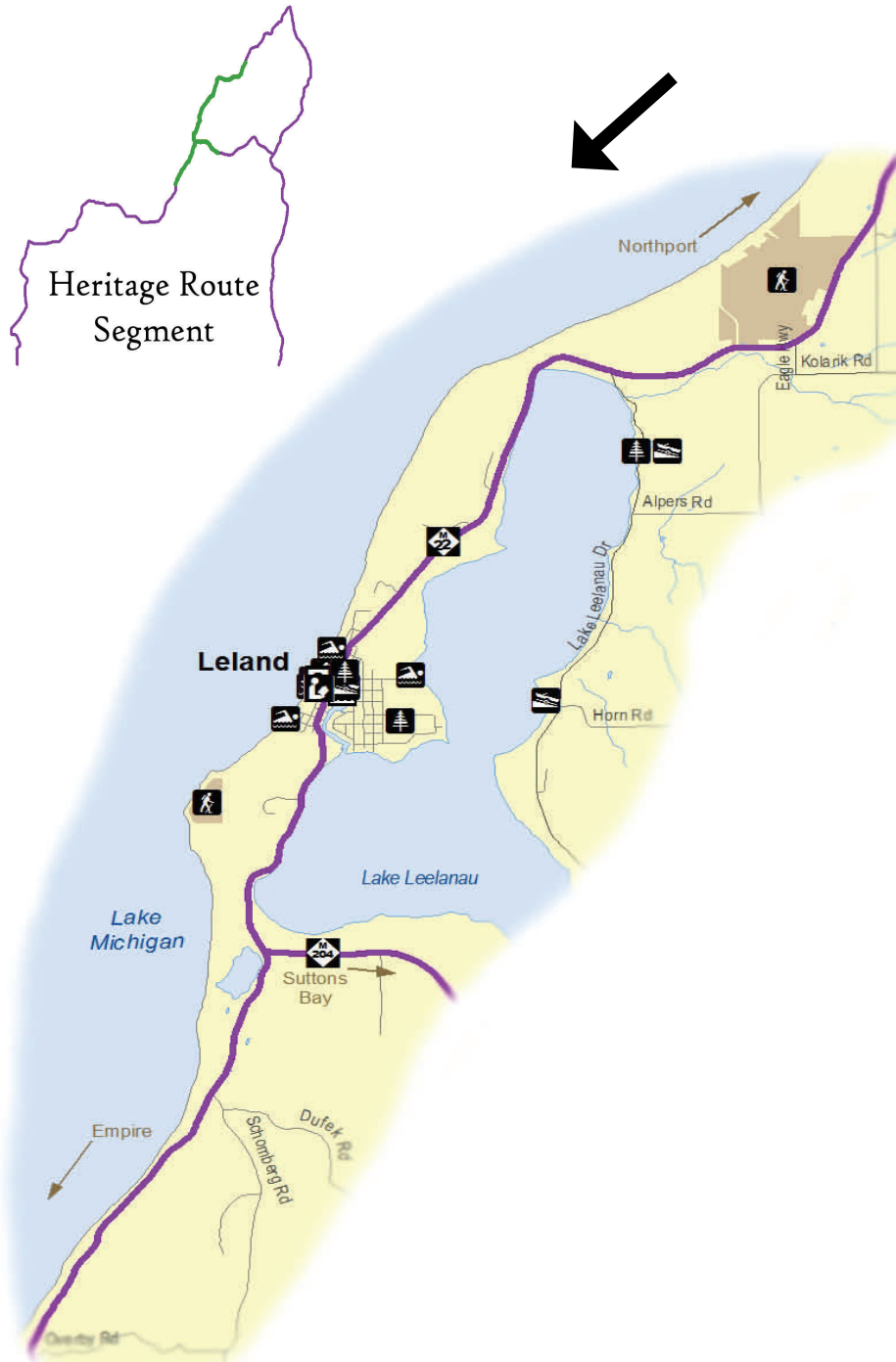
40 acres, bluff, benches, birdwatching, wildflowers, spectacular Lake Michigan view; snowshoeing

Please see the Leland inset on pages 26-27.



View from Leland Bridge to Fishtown

Leland Township





North Beach—Lake Michigan
North Street



Leland Harbor
West of M-22 on the Carp River at Lake Michigan
Harbor of Refuge, marina, fuel and sewage services, boat slip
shower facilities and toilets, boat launch ramp and trailer parking,
commercial excursion boats to the Manitou Islands, charter fishing
boats, picnic area, playground, public toilets



Fishtown
Fishtown Preservation Society
West of M-22 on the Carp River at Lake Michigan
Historic fishing village, working port, commercial fishing boats, retail



Leland Village Green
Leelanau Conservancy
Main Street in Leland across from the post office
A community gathering place at the end of the shopping district



Bartholomew Park and Nedow's Bay
Leland Township



Foot of Pearl Street on Lake Leelanau
Beach, lifeguard, boat launch, docks, grills, firepit, picnic table



Lake Michigan Beach Access Site
Avenue A



Van's Beach—Lake Michigan
Cedar Street



Leland Township Area Library
203 East Cedar Street



Leelanau Historical Society and Museum
203 East Cedar Street



Carp River/Lake Leelanau Access Site
MI Department of Natural Resources and Environment: River Street
Boat launch, dock, picnic tables

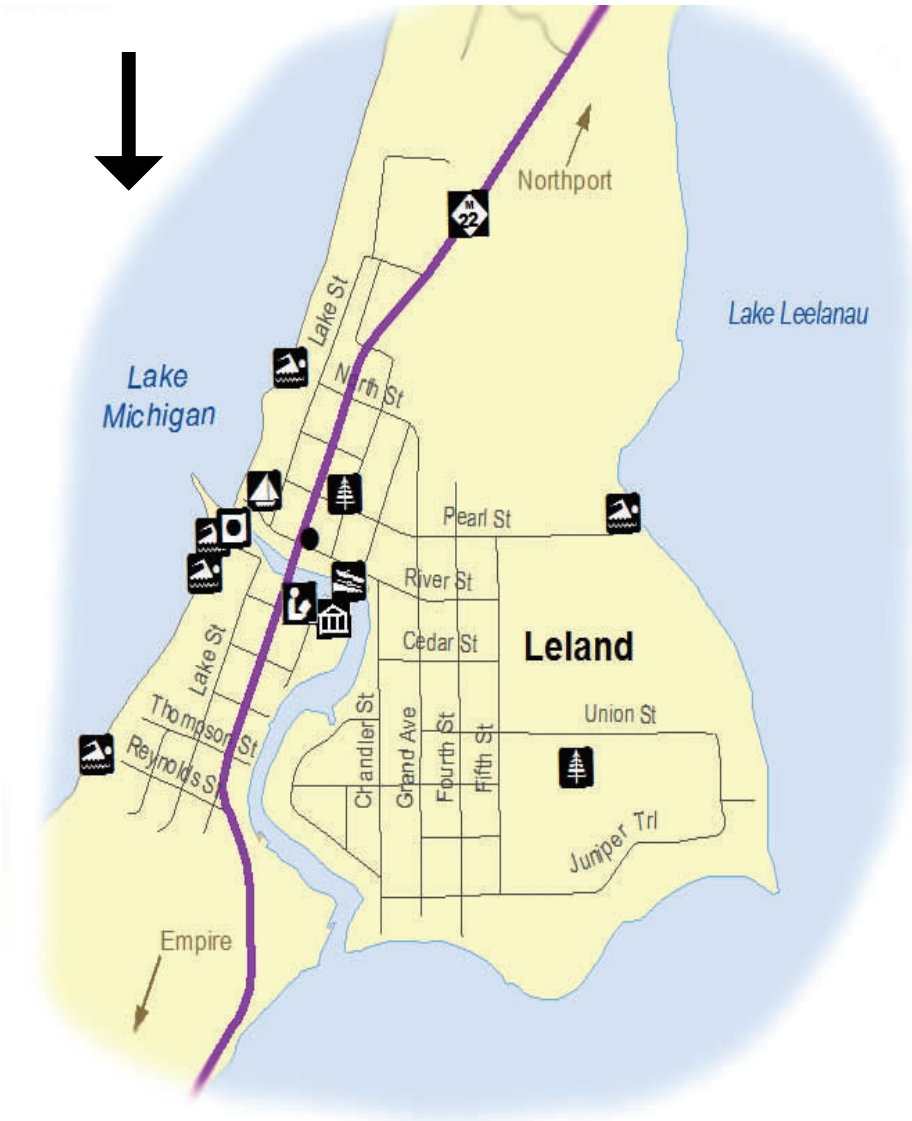


South Beach—Lake Michigan
Reynolds Street



Hancock Field
Leland Township: Union Street
Softball and baseball diamonds, soccer fields, tennis courts,
bleachers, skateboard ramps, grandstand, picnic pavilions, drinking
water, parking, concession stands

Leland





Sleeping Bear Dunes National Lakeshore

45,854 acres with 35 miles of shoreline on Lake Michigan, inland Lakes, dune formations, beaches, forests, rural historic farm district
Activities: camping, hiking, swimming, hunting, cross country skiing, driving tours, interpretive center with auditorium, programs, snowshoeing, birdwatching, wildflowers, scenic views



Good Harbor Beach

County Road 651 end on Lake Michigan



Good Harbor Bay Picnic Area and Trail

Lake Michigan Road west of County Road 669



Picnic area, beach, hiking trail



Cleveland Township Park

Northwest Little Traverse Lake on Little Traverse Lake Road
Little Traverse Lake access, picnic area



Good Harbor Bay Beach

County Road 669 end on Lake Michigan



School Lake Access

Boat launch



North End Shell Lake Access

MI DNRE and National Park Service Launch Site
Off of Good Harbor Drive (NO MOTORS)



Pyramid Point Trail

Hiking



Spectacular view of Lake Michigan and dunes



Port Oneida Rural Historic District Area

19th century farming and families area



**Charles and Hattie Olsen House
Preserve Historic Sleeping Bear**

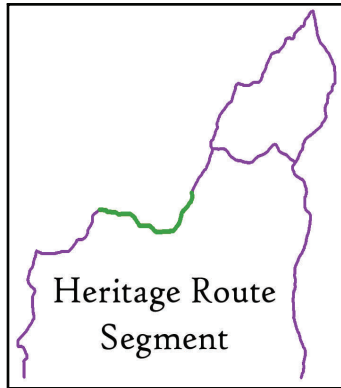
3164 W. Harbor Highway



Backcountry Campground

Walk-in (permit required)

Cleveland and Centerville Townships





Port Oneida Rural Historic District



Bay View Trail

All season with hiking, cross country skiing, views of Lake Michigan



Backcountry Campground

(same on previous page)



Walk-in (permit required)



Tucker Lake Public Access

Between Westman Road and South Dunns Farm Road



Sylvan Inn - State Historic Structure

Glen Arbor: M-109, just west of M-22 (Ray Street)



Glen Arbor Boat Ramp

Lake Michigan at the end of Manitou Boulevard



Glen Arbor Garden

M-22 in the Glen Arbor Business District
Restrooms, garden, walking and sitting area



Glen Arbor Township Park

Tennis courts, playground



Alligator Hill Trail

Forest Haven Drive south of M-109 Trailhead



Hiking, horseback riding, cross country skiing



D.H. Day Campground

Entrance off of M-109 west of Glen Arbor: rustic camping for RVs, trailers, and tents; dirt roads, vault toilets, access to Lake Michigan beach; no electric hook-ups or showers



Glen Haven Historic District

End of former M-209



Former settlement with an Inn, general store, visitor center, blacksmith shop, Great Lakes Boat Museum



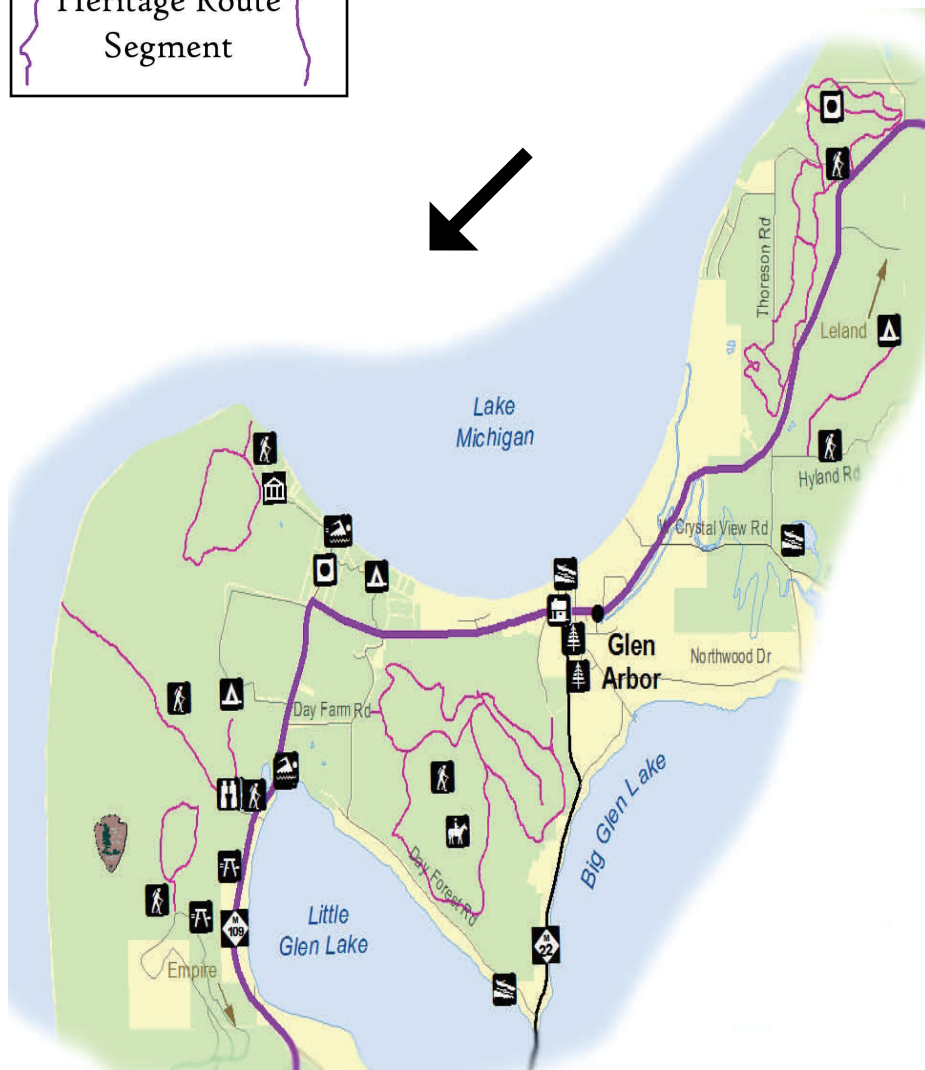
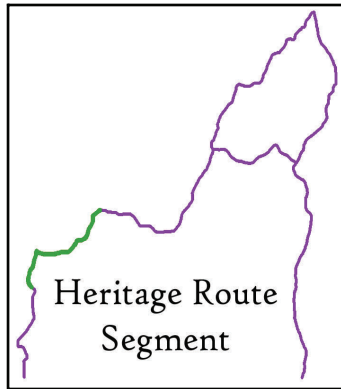
Lake Michigan Beach Access



Sleeping Bear Heritage Trail

Continued on next page

Glen Arbor Township





Sleeping Bear Point
Maritime Heritage Museum
Former Coast Guard Station



The Sleeping Bear Point Loop Trail
Hiking, snowshoeing



D.H. Day Group Campground
End of Harwood Road off of M-22
4 sites for tents, only for groups 7-25 people, vault toilet



Little Glen Lake Public Access
M-109 at the north end of Little Glen Lake
Swimming, picnic area, toilets



Dune Climb Area
M-109 entrance to parking lot, restrooms and concessions
The Dunes Trail to Lake Michigan
Scenic view of Little and Big Glen Lakes, Lake Michigan



Sleeping Bear Heritage Trail
Base of the Dune Climb



Picnic Area
On M-109



Picnic Area
On Pierce Stocking Drive off of M-109



Cottonwood Trail
On Pierce Stocking Drive
Hiking, views of Little and Big Glen Lakes, Lake Michigan

East Side of Little Glen Lake:



Little Glen Public Access
MI DNRE and National Park Service Launch Site
1/4 mile west of M-22 off Day Forest Road



**Glen Haven Historic District
Sleeping Bear Dunes National Lakeshore**



**M-109 north to Glen Haven
Lake Michigan View**



Lake Michigan Overlook Area
On Pierce Stocking Drive off of M-109



Picnic Area
On Pierce Stocking Drive off of M-109



Shauger Hill Trail
Entrance area of Pierce Stocking Drive off of M-109
Hiking, cross country skiing



Picnic Area
Entrance area of Pierce Stocking Drive off of M-109



Windy Moraine Trail
Welch Road off of M-109
Hiking, cross country skiing



North Bar Lake Public Access
North Bar Lake Road
NON-MOTORIZED BOATS ONLY; Swimming



Michigan Department of Transportation Scenic Overlook
North of Empire on the west side of M-22
Picnic Tables, view of Lake Michigan

Please see Village of Empire inset on pages 38-39.



Shore to Shore Trail
MI Department of Natural Resources and Environment
Horse trail riding, hiking, camping

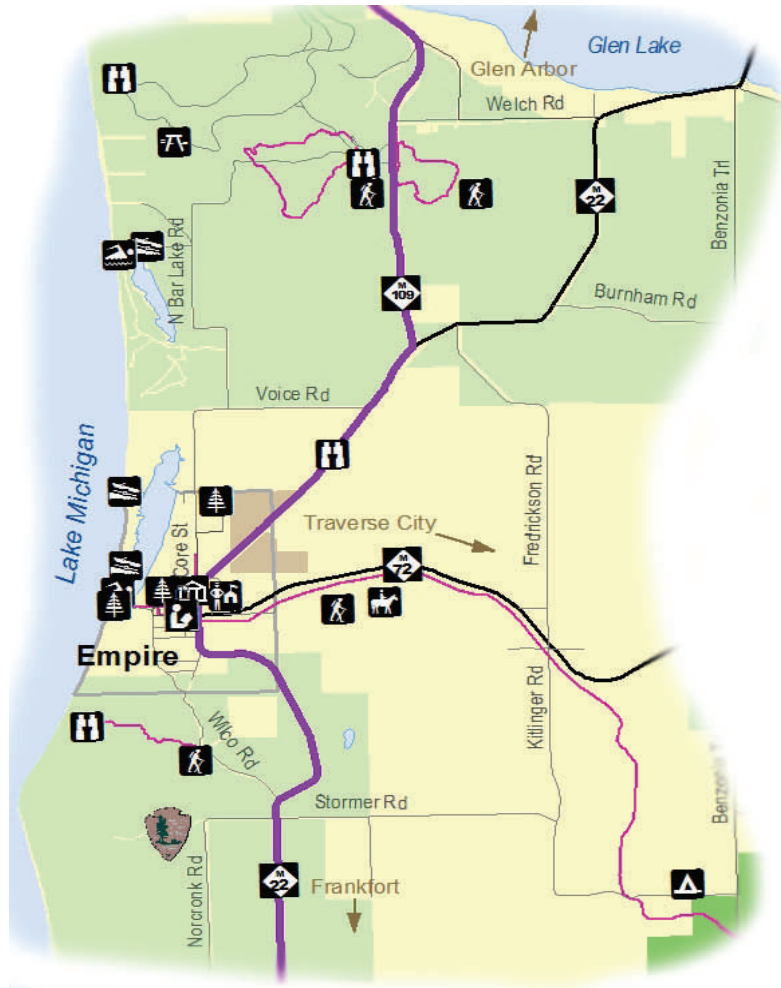
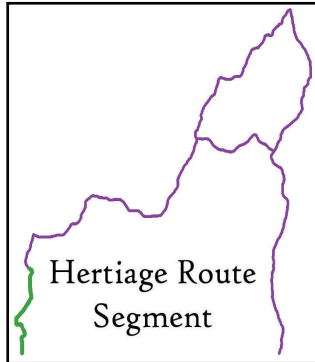


Empire Bluff Trail
Sleeping Bear Dunes National Lakeshore
Wilco Road south of Empire
Panoramic view of Lake Michigan from the bluff



Village of Empire/Township Park
County Road 677 south of M-72 north of Beeman Road
Picnic Shelter, public campgrounds

Empire Township





North Park

Village of Empire: off of LaCore Street
Two ballfields (one lighted), 4 picnic grills, walking path, access path to the creek, children’s play area, 2 restrooms, handicap accessible restroom, tennis courts



Chippewa Run Natural Area

Leelanau Conservancy: (brown shaded area) M-22, 0.7 miles north of M-72
110 acres, four separate ecosystems, 1.25 miles of trail, benches at pond, birdwatching, wildflowers, snowshoeing



South Bar Lake Boat Launch

Village of Empire: Lake Michigan Drive north of Niagara



Lake Michigan Beach Park

Village of Empire: Lake Michigan Drive
Pavilion, swimming, playground, lighthouse, restrooms, picnic grills



James R. Johnson Memorial Park

Village of Empire: Reynolds Street
Lion’s Club park, pavilion, restrooms, open space



Empire Area Museum Complex

M-22 two blocks north of M-72
Four buildings and several displays



Sleeping Bear Dunes National Lakeshore

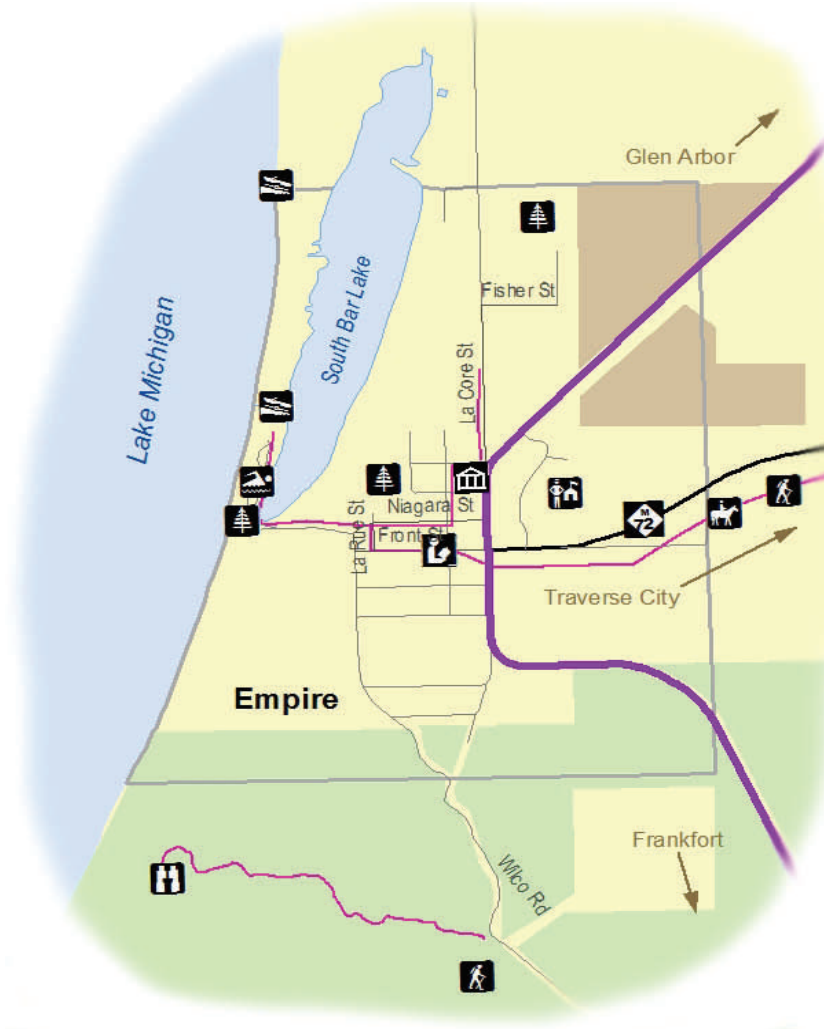
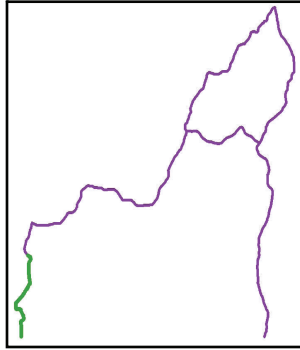
Visitor Center/Park Headquarters: M-72 east of M-22



Glen Lake Community Library

10115 E. Front Street in Empire

Village of Empire



**LEELANAU SCENIC HERITAGE ROUTE
EDUCATIONAL MATERIALS**

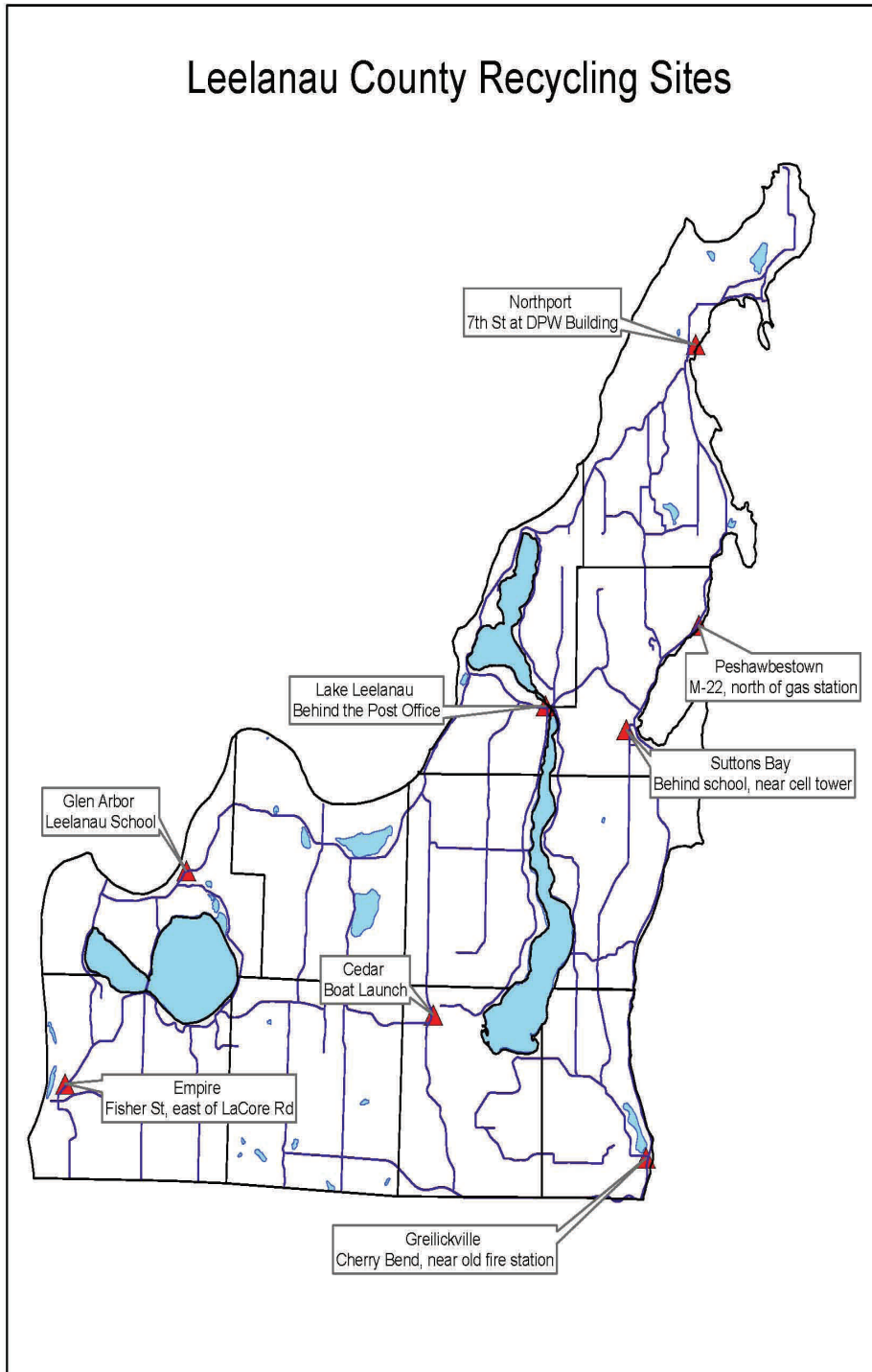
www.nwm.org/lshr.asp

- Map of the Heritage Route
- *Leelanau Scenic Heritage Route Management Plan and Update*
- *Guidebook*
- *Leelanau Scenic Heritage Route Trailway Plan and Environmental Assessment*
- Tree Management in the Corridor
- Heritage Route Committee Meeting Minutes



M-22 north of Glen Arbor

Leelanau County Recycling Sites



Resources

Leelanau Scenic Heritage Route Committee
c/o Northwest Michigan Council of Governments
PO Box 506; Traverse City MI 49684
231-929-5039
www.nwm.org/lshr.asp

Sleeping Bear Dunes National Lakeshore
9922 Front Street; Empire MI 49630
231-326-5135
www.nps.gov/sble

Leelanau State Park
15390 N. Lighthouse Point Road; Northport MI 49670
231-366-5422
www.michigan.gov

Leelanau Peninsula Chamber of Commerce
5046 S. West Bayshore Drive, Suite G; Suttons Bay MI 49682
231-271-9895
www.leelanauchamber.com

Suttons Bay Chamber of Commerce
PO Box 46; Suttons Bay MI 49682; 231-271-5077
Visitor Center; East Dame Street, lower level of the Millside Building; 271-1112
www.suttonsbayarea.com

Northport-Omena Chamber of Commerce
231-386-7303
www.northportomenachamber.org

Leland Michigan Chamber of Commerce
PO Box 741; Leland MI 49654
231-256-0079
www.lelandmi.com

Glen Lake Chamber of Commerce
PO Box 217; Glen Arbor MI 49636
231-334-3238
www.visitglenarbor.com

Empire Chamber of Commerce
PO Box 65; Empire MI 49630
231-326-5249
www.empirechamber.com

Leelanau Conservancy
105 N. First Street; PO Box 1007; Leland MI 49654
231-256-9665
www.theconservancy.com